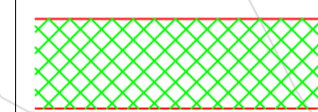





LEGEND

-  :3.0m wide Cycle Track Phase 1
-  :3.0m wide Cycle Track Phase 2
-  :On Road shared Cycle Space
-  :Cycle Track Entrance



Comhairle Contae Chorcaí
Cork County Council

Traffic & Transportation Section,
Forward Planning & Strategic Development
Floor 10,
County Hall,
Cork

Notes:

1. Dimensions not to be scaled from drawing. Any queries to be conveyed to the Traffic & Transportation Section, Floor 10, County Hall, Cork.
2. All dimensions in millimeters unless otherwise stated.
3. Copyright © Cork County Council 2013 - All rights Reserved. Includes Ordnance Survey Ireland data reproduced under OSi License number Cork County Council CCMA 2008/10. Unauthorized action infringes Ordnance Survey Ireland and Government of Ireland copyright © Ordnance Survey Ireland 2012.

Project: BALLYBRACK VALLEY CYCLE TRACK				
Drawing Title: Cycle Track Plan				
Drawn By:	DW	Scale: 1:2,500	Date: May 2013	Rev: 01
Checked By:	GOL	OSi sheet No: 6428-02, 6428-03 6428-04, 6428-07 6428-08, 6428-09	Drawing No: BV-02	
Approved By:	POD			